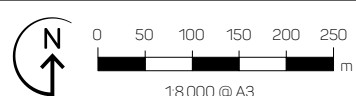


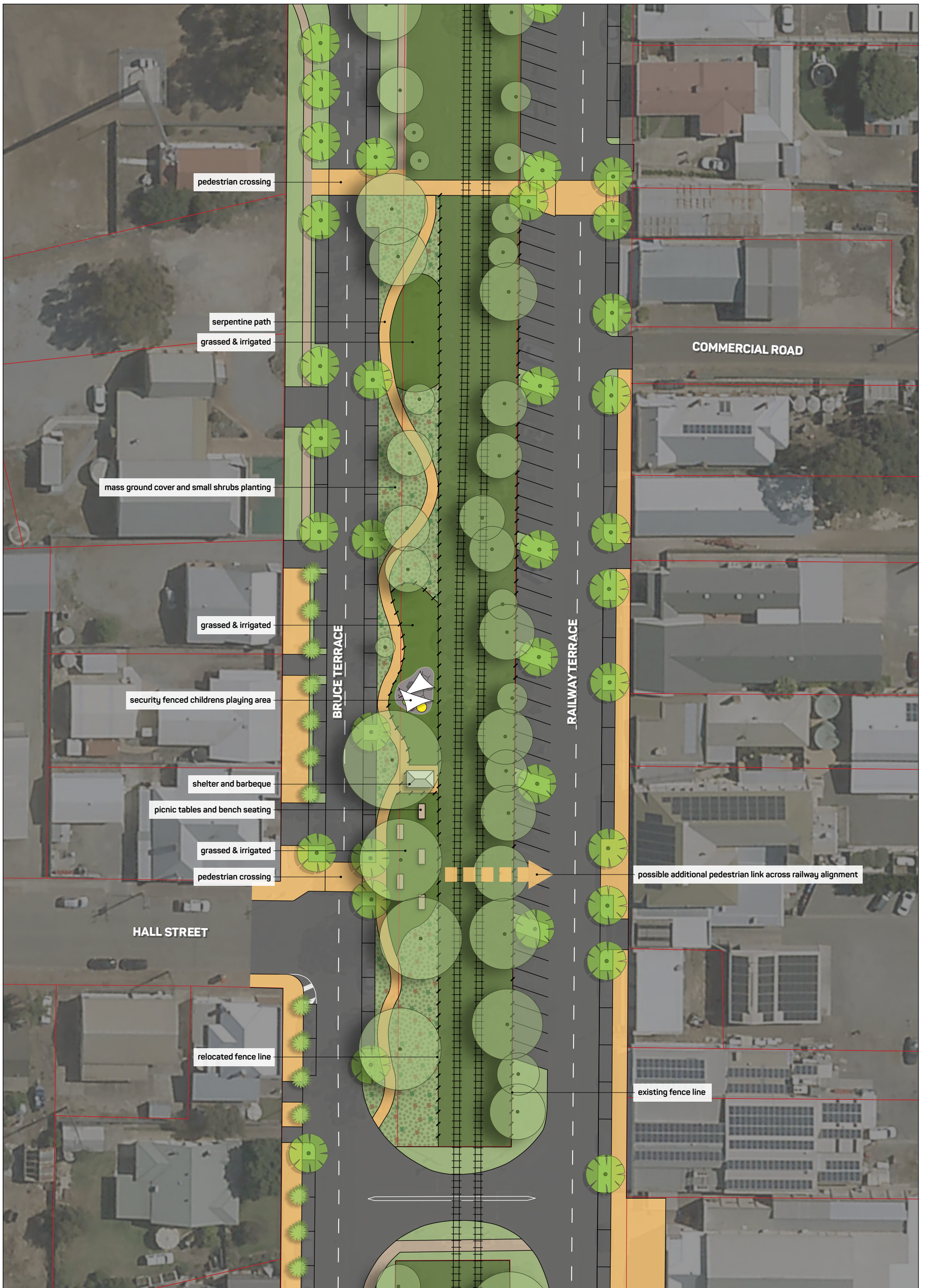
KEY	
1	COMMUNITY LAND UNDEVELOPED RESERVE 1,841m ²
2	EDUCATION DEPARTMENT OPEN SPACE RESERVES 2.5ha
3	CUMMINS SPORT & ACTIVE RECREATION RESERVES 6.035ha
4	COMMUNITY LAND UNDEVELOPED RESERVE 937m ²
5	CUMMINS RAILWAY TRIANGLE 6,443m ²
6	FUTURE CUMMINS EAST RESIDENTIAL LAND DEVELOPMENT OPEN SPACE RESERVE ALLOCATION 4,700m ²
7	CUMMINS SHOWGROUNDS SEMI-DEVELOPED PHYSICAL OPEN SPACE AREA 16.45ha
8	COMMUNITY LAND UNDEVELOPED RESERVE 3,099m ²

LEGEND	
■	DEVELOPED RESERVE
■	UNDEVELOPED RESERVE
 	SEMI-DEVELOPED RESERVE
	250m WALKABLE CATCHMENT

RESERVE SUPPLY & DISTRIBUTION MAP
Cummins Township Master Plan



HOLMES DYER



**RAILWAY CORRIDOR
LANDSCAPE OPPORTUNITY**



HOLMES DYER



road train parking

existing footpath

block paving to slow traffic and identify pedestrian crossing point

40kph sign

BRUCE TERRACE / RAILWAY TERRACE UPGRADE (NORTH)



HOLMES DYER



block paving to slow traffic and identify pedestrian crossing point

existing pedestrian crossing

create landscaped protuberances with avenue tree planting

BRUCE TERRACE

retain existing angle parking

RAILWAY TERRACE

COMMERCIAL ROAD

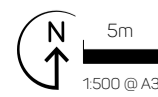
small trees and ground cover to create attractive environment

block paving to define 'centre of town'

formalize parallel parking

Council Offices

BRUCE TERRACE / RAILWAY TERRACE UPGRADE (CENTRAL)



HOLMES DYER

